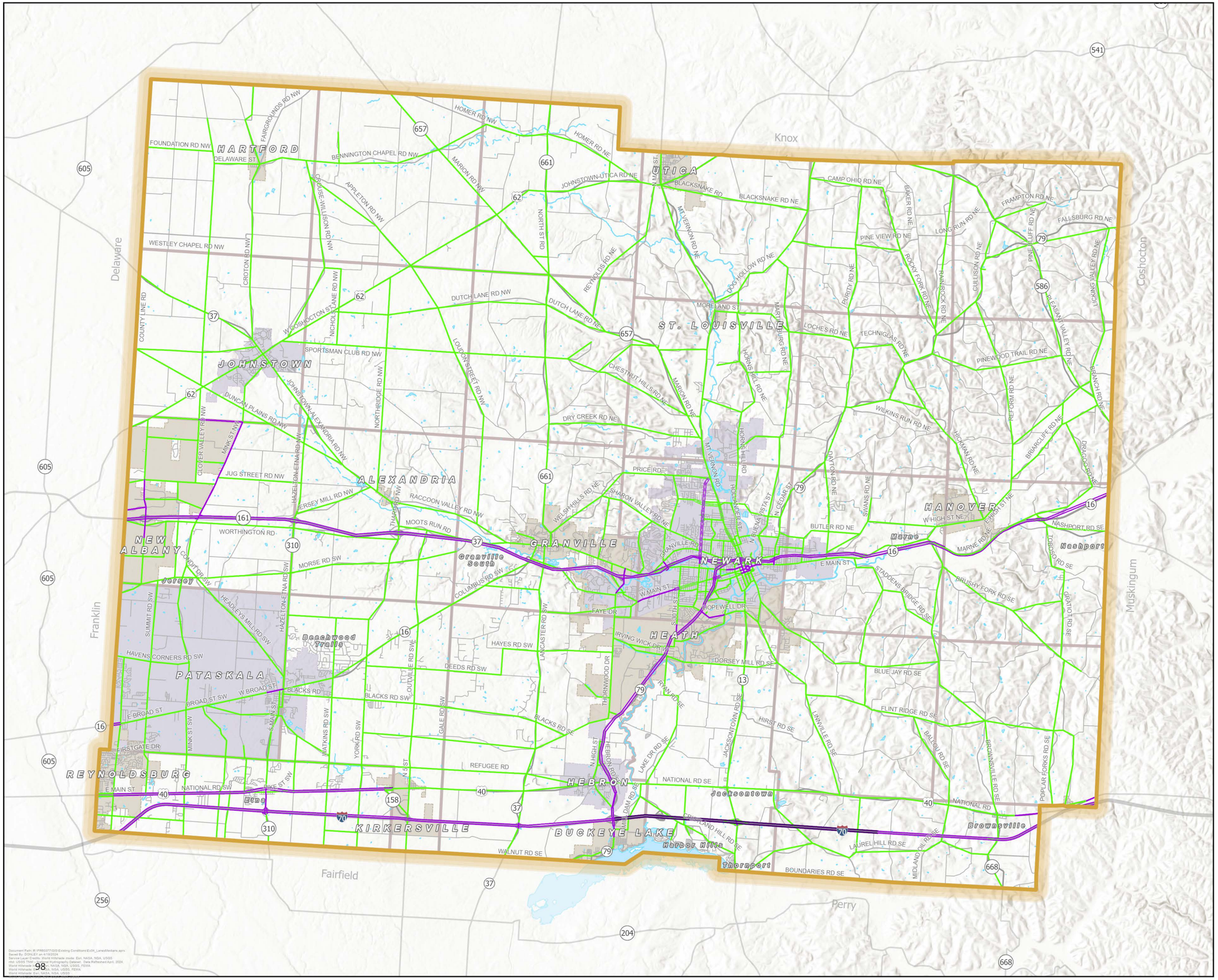

Exhibit 4

Roadway Characteristics

Number of Travel Lanes and Presence of Medians

	Undivided	Two Way Left Turn Lane	Divided
2 Lanes			
4 Lanes			
6 Lanes			

Reference Layers

- Licking County Boundary
- Township Boundaries
- Municipalities
- Unincorporated Areas

0 1 2 Miles

Last Updated: 4/19/2024

BURGESS & NIPLE

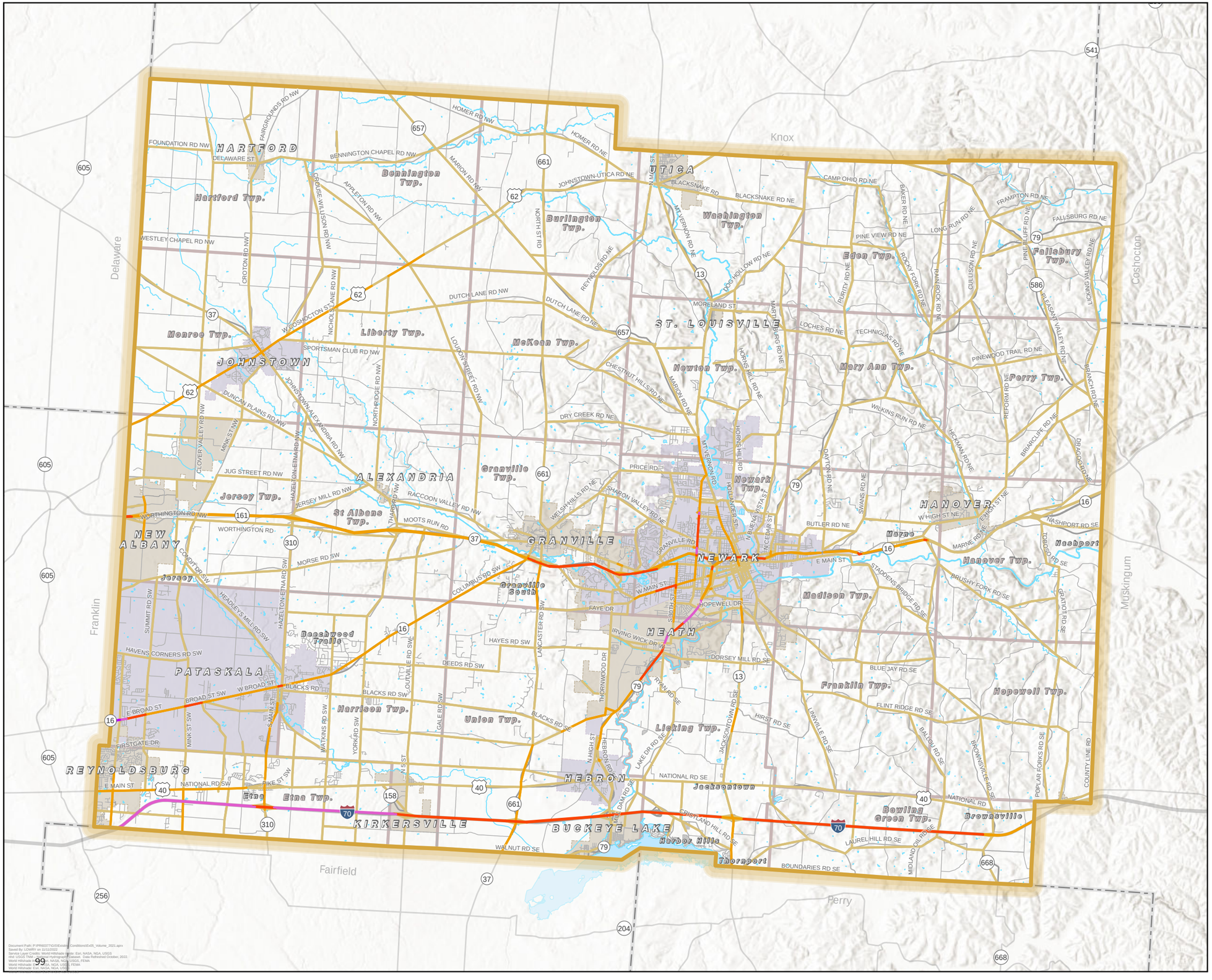

Exhibit 5

Travel Demand Model Projected Traffic Volumes, 2021

Projected Daily Traffic Volumes, 2021

- 0 - 10,000
- 10,001 - 20,000
- 20,001 - 30,000
- 30,001 - 40,000
- 40,001 - 50,000
- 50,000+

Reference Layers

- Licking County Boundary
- Township Boundaries
- Municipalities
- Unincorporated Areas

0 1 2 Miles

Last Updated: 11/11/2022

BURGESS & NIPLE

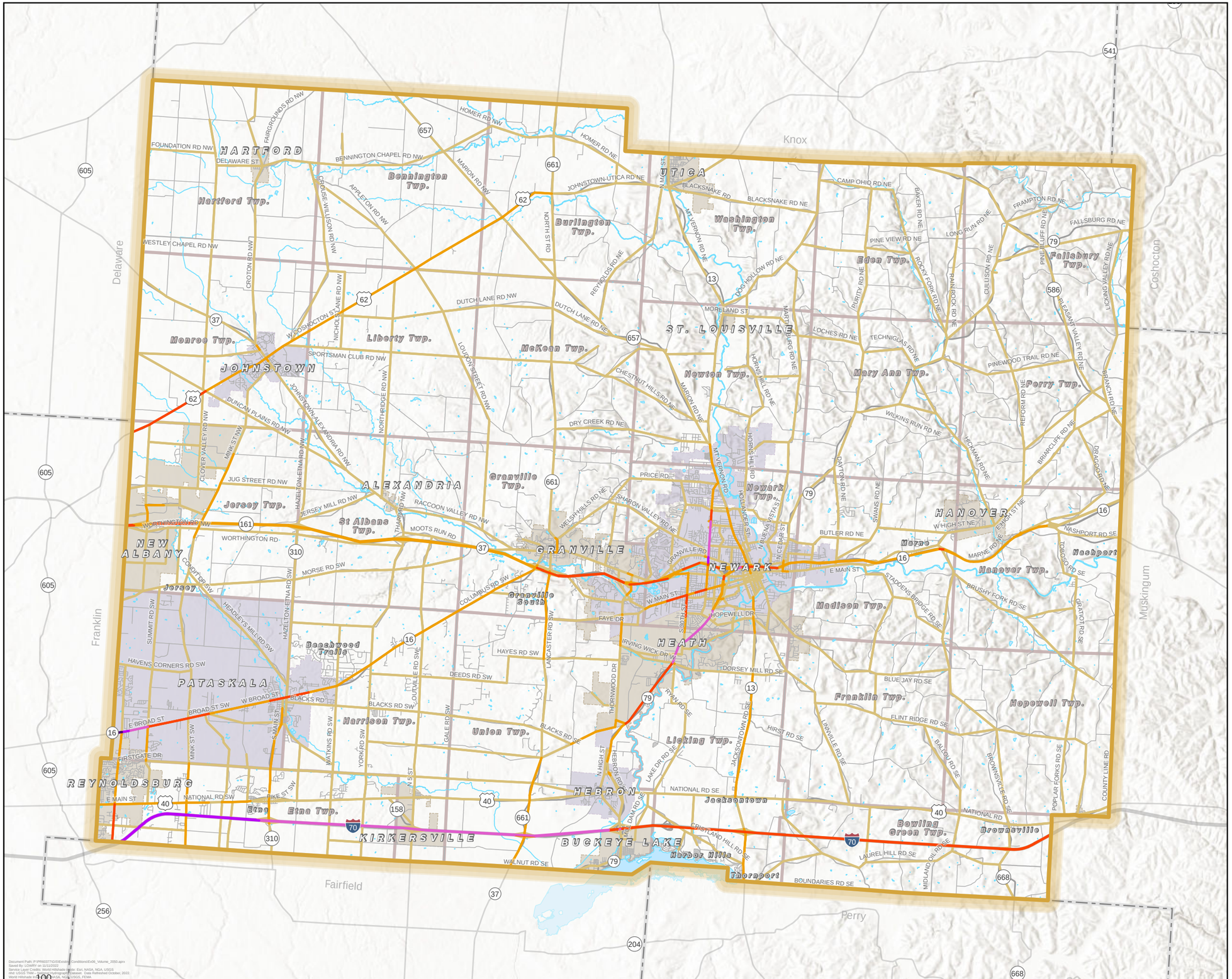

Document Path: P:\PR60377\GIS\Exhibits\Conditions\Ex06_Volume_2050.aprx
Saved By: LOWRY on 11/11/2022
Service Layer Credits: World Hillshade Base: Esri, NASA, NGA, USGS
World Hillshade Dark Base: Esri, DeLorme, NAVTEQ, TomTom, Intermap, increment P Corp., GEBCO, USGS, FAO, NPS, NRCAN, GeoBase, IGN, Kadaster, Ordnance Survey, Esri Japan, METI, Esri China (Hong Kong), swisstopo, MapmyIndia, © OpenStreetMap contributors, and the GIS User Community, Data Refreshed October, 2022.
World Hillshade: Esri, DeLorme, NAVTEQ, TomTom, Intermap, increment P Corp., GEBCO, USGS, FAO, NPS, NRCAN, GeoBase, IGN, Kadaster, Ordnance Survey, Esri Japan, METI, Esri China (Hong Kong), swisstopo, MapmyIndia, © OpenStreetMap contributors, and the GIS User Community
World Hillshade: Esri, NASA, NGA, USGS, FEMA

Exhibit 6

Travel Demand Model Projected Traffic Volumes, 2050

Projected Daily Traffic Volumes, 2050

- 0 - 10,000
- 10,001 - 20,000
- 20,001 - 30,000
- 30,001 - 40,000
- 40,001 - 50,000
- 50,000+

Reference Layers

- Licking County Boundary
- Township Boundaries
- Municipalities
- Unincorporated Areas

0 1 2 Miles

Last Updated: 11/11/2022

BURGESS & NIPLE

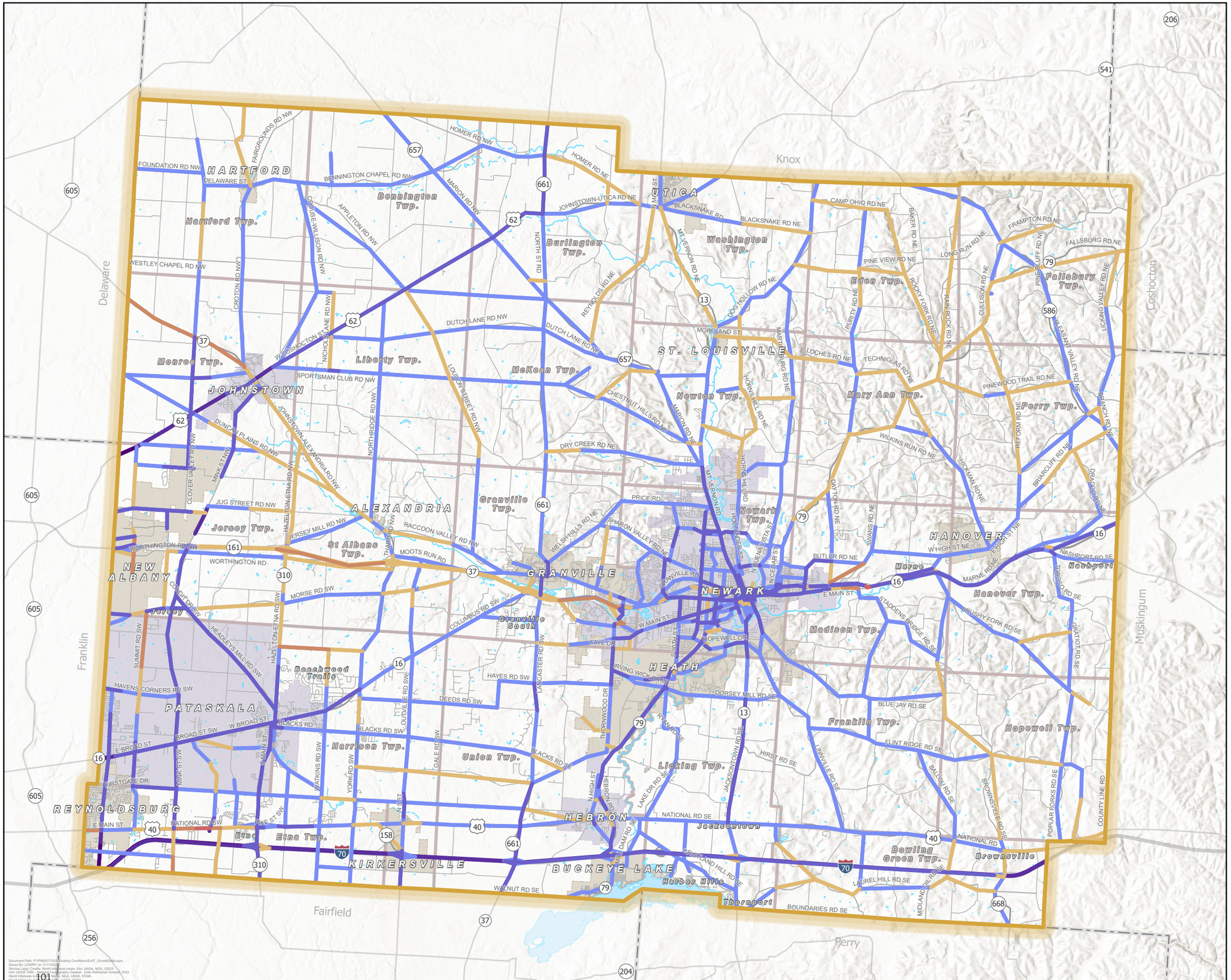

Exhibit 7

Projected Growth in Daily Vehicular Volumes, 2021-2050

Projected Growth in Daily Vehicular Volumes 2021-2050

- Loss of 4,000 or more
- Loss of 1,000 to 4,000
- Loss of up to 1,000
- Gain of up to 1,000
- Gain of 1,000 to 5,000
- Gain of 5,000 to 10,000
- Gain of 10,000 or more

Reference Layers

- Licking County Boundary
- Township Boundaries
- Municipalities
- Unincorporated Areas

0 1 2 Miles

Last Updated: 11/11/2022

BURGESS & NIPLE

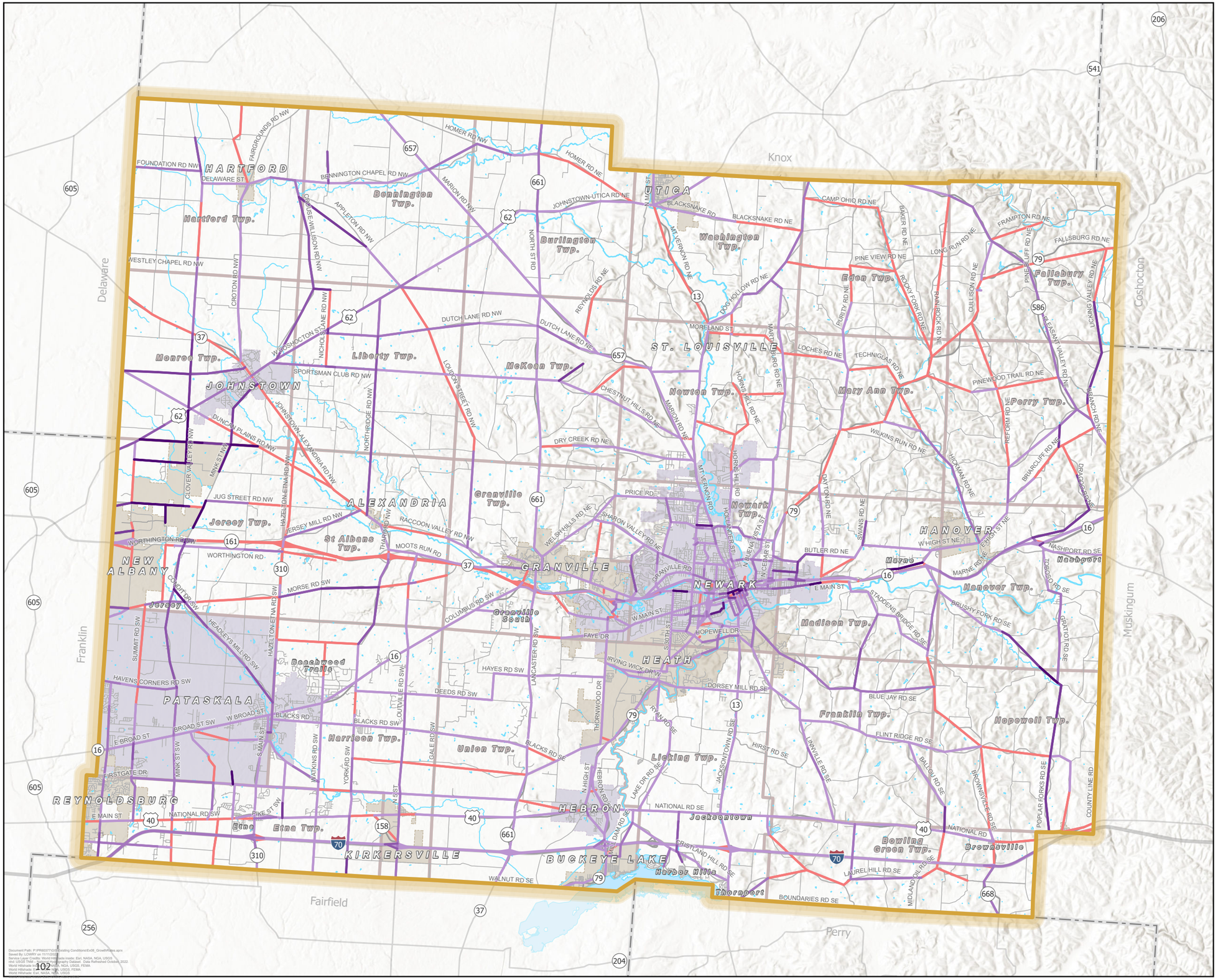

Exhibit 8

Vehicular Volume Annualized Growth Rate, 2021-2050

Annual Growth Rate, 2021 to 2050

- Negative
- Up to 1%
- 1% to 2%
- 2% to 3%
- 3% to 4%
- 4% to 5%
- Over 5%

Reference Layers

- Licking County Boundary
- Township Boundaries
- Municipalities
- Unincorporated Areas

0 1 2 Miles

Last Updated: 11/11/2022

BURGESS & NIPLE

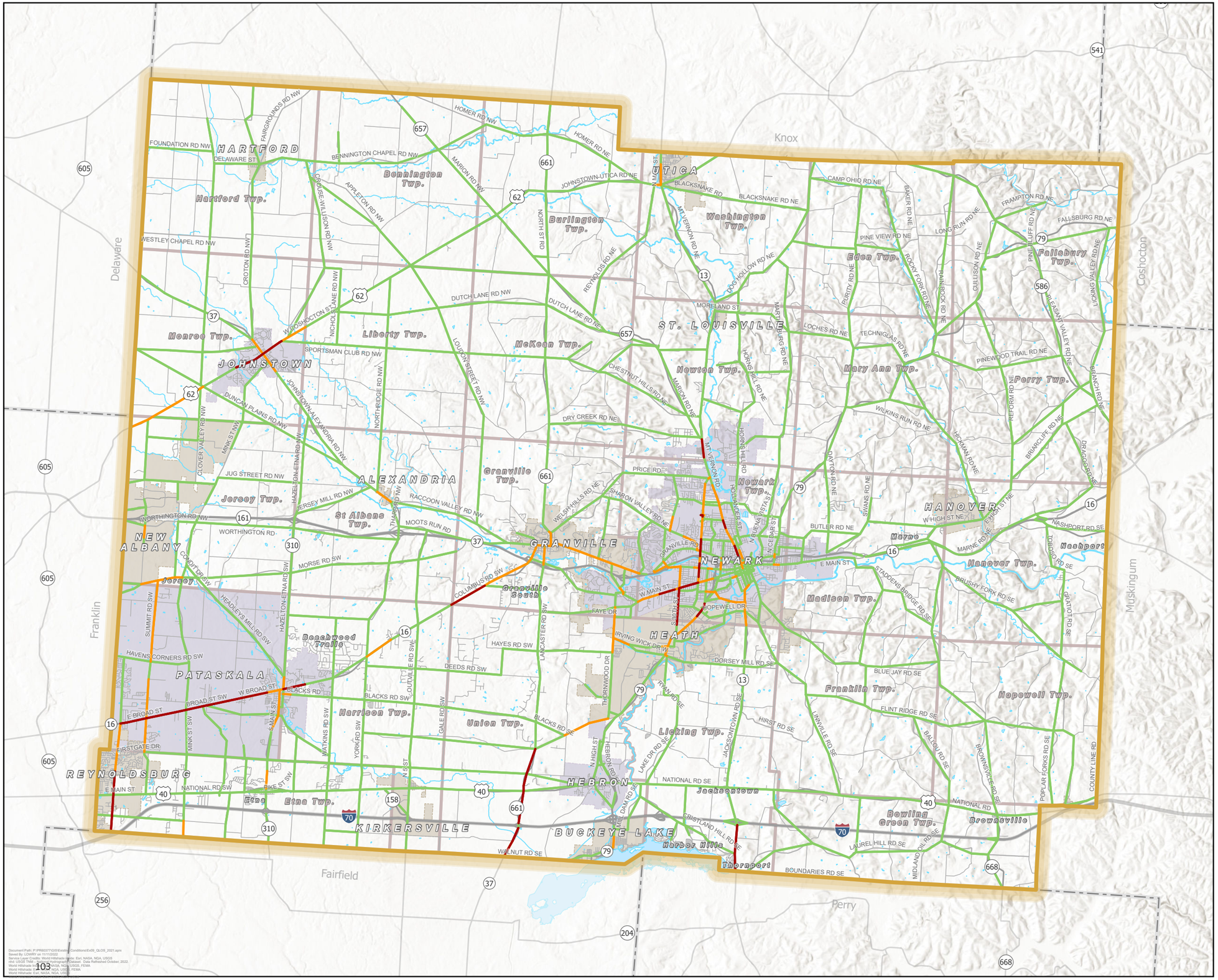

Exhibit 9

Quality Level of Service Analysis, 2021

Quality Level of Service

- LOS C or Better
- LOS D
- LOS E or Worse

Reference Layers

- Licking County Boundary
- Township Boundaries
- Municipalities
- Unincorporated Areas

0 1 2 Miles

Last Updated: 11/11/2022

BURGESS & NIPLE

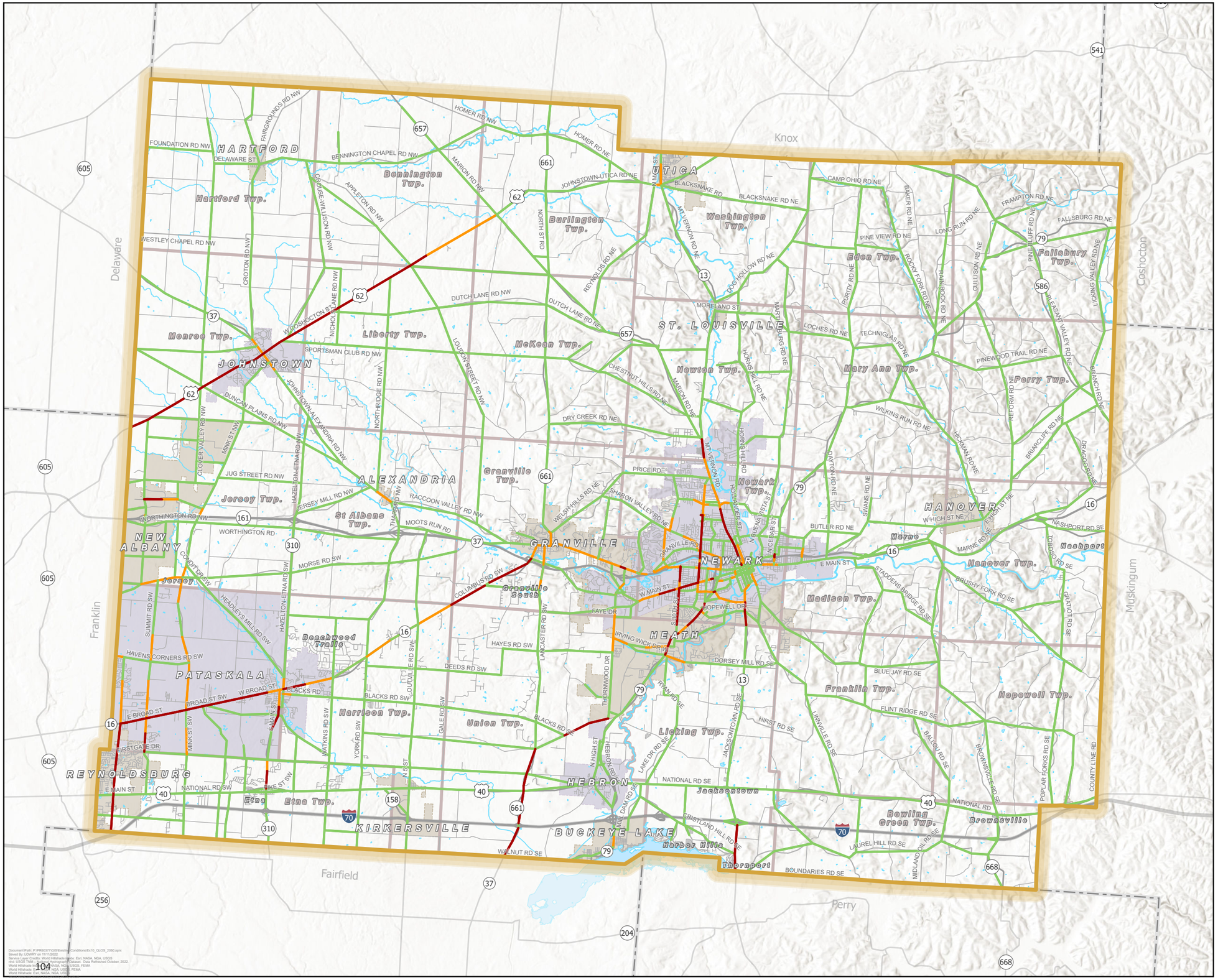
Knox
Delaware
Coshocton
Franklin
Muskingum
Fairfield
Perry
HARTFORD
UTICA
ST. LOUISVILLE
JOHNSTOWN
ALEXANDRIA
GRANVILLE
NEWARK
HEATH
HANOVER
NEW ALBANY
PATASKALA
REYNOLDSBURG
HEBRON
KIRKERSVILLE
BUCKEYE LAKE
Hartford Twp.
Benbington Twp.
Burlington Twp.
Washington Twp.
Monroe Twp.
Liberty Twp.
McKean Twp.
Newton Twp.
Edon Twp.
Mary Ann Twp.
Fallsbury Twp.
Perry Twp.
Granville Twp.
Jersey Twp.
St Albans Twp.
Granville South
Newark Twp.
Madison Twp.
Hanover Twp.
Beechwood Trails
Harrison Twp.
Union Twp.
Franklin Twp.
Hopewell Twp.
Licking Twp.
Etna Twp.
Bowling Green Twp.
Jacksontown
Harbor Hills
Thornport
Brownsville
Nashport
Morse
Delaware St
Fairgrounds Rd NW
Foundation Rd NW
Bennington Chapel Rd NW
Homer Rd NW
Homer Rd NE
Marion Rd NW
Johnstown-Utica Rd NE
Blacksnake Rd
Blacksnake Rd NE
Camp Ohio Rd NE
Baker Rd NE
Frampton Rd NE
Fallsburg Rd NE
Pine View Rd NE
Long Run Rd NE
Pine Bluff Rd NE
Lucing Valley Rd NE
Pleasant Valley Rd NE
Westley Chapel Rd NW
Croton Rd NW
Cropse-Willson Rd NW
Appleton Rd NW
North St Rd
Reynolds Rd NE
Mt Vernon Rd NE
Dog Hollow Rd NE
Burrity Rd NE
Rocky Fork Rd NE
Rain Rock Rd NE
Cullison Rd NE
Dutch Lane Rd NW
Dutch Lane Rd NE
Moreland St
Loches Rd NE
Techniglas Rd NE
Pinewood Trail Rd NE
Sportsman Club Rd NW
Washington St NW
Nichols Lane Rd NW
Louden Street Rd NW
Chestnut Hills Rd NE
Martinsburg Rd NE
Horns Hill Rd NE
Wilkins Run Rd NE
Hickman Rd NE
Reform Rd NE
Briarcliff Rd NE
Branch Rd NE
Dragoon Rd NE
Duncan Plains Rd NW
Johnstown-Alexandria Rd NW
Northridge Rd NW
Dry Creek Rd NE
Clover Valley Rd NW
Minks St NW
Jug Street Rd NW
Hazelton-Etna Rd NW
Jersey Mill Rd NW
Worthington Rd NW
Worthington Rd
Raccoon Valley Rd NW
Moots Run Rd
Thaxton Rd NW
Price Rd
Welsh Hills Rd NE
Sharon Valley Rd NE
Granville Rd
Foundation St
Newark-Granville Rd
N Buena Vista St
Lincoln St
Dayton Rd NE
Swans Rd NE
Butler Rd NE
W High St NE
E High St NE
Marne Rd NE
Nashport Rd SE
Cossbo Rd SE
Brushy Fork Rd SE
Staddens Bridge Rd SE
Graftot Rd SE
County Line Rd
Morse Rd SW
Condit Dr SW
Headleys Mill Rd SW
Summit Rd SW
Hazelton-Etna Rd SW
Columbus Rd SW
Faye Dr
W Main St
Hopewell Dr
Southeast
Havens Corners Rd SW
Hayes Rd SW
Lancaster Rd SW
Irving Wick Drive
Thornwood Dr
Deeds Rd SW
Dorsey Mill Rd SE
Blue Jay Rd SE
W Broad St
Blacks Rd
Blacks Rd SW
Outville Rd SW
Broad St SW
E Broad St
Minks St SW
Watkins Rd SW
York Rd SW
Galer Rd SW
Blacks Rd SE
Rivin Rd SE
Hirst Rd SE
Flint Ridge Rd SE
Linville Rd SE
Salem Rd SE
Brownsville Rd SE
Poplar Forks Rd SE
Firstgate Dr
Hebron Rd
N High St
Lake Dr Rd SE
Jacksontown Rd SE
National Rd SW
National Rd SE
National Rd
E Main St
Mike St SW
Mill Dam Rd SE
Cristland Hill Rd SE
Laurel Hill Rd SE
Midland Oil Rd SE
Boundaries Rd SE
Walnut Rd SE
Mt Vernon Rd
Horns Hill Rd
Dayton Rd NE
Hickman Rd NE
Reform Rd NE
Briarcliff Rd NE
Dragoon Rd NE
Pine Bluff Rd NE
Lucing Valley Rd NE
Pleasant Valley Rd NE
Branch Rd NE
Cullison Rd NE
Rain Rock Rd NE
Rocky Fork Rd NE
Burrity Rd NE
Martinsburg Rd NE
Horns Hill Rd NE
Wilkins Run

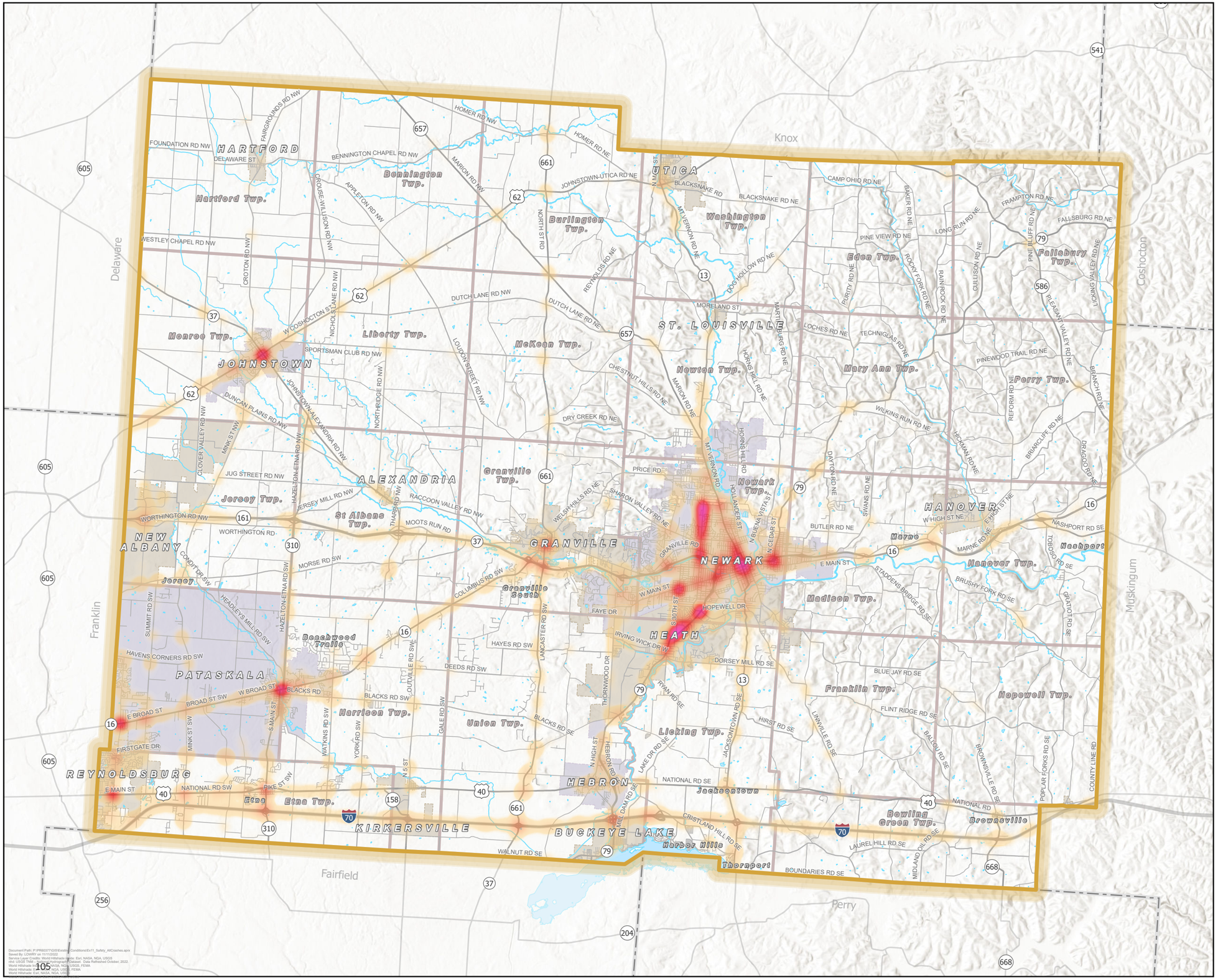
Knox
Delaware
Coshocton
Franklin
Muskingum
Fairfield
Perry
HARTFORD
Hartford Twp.
Benhington Twp.
UTICA
Burlington Twp.
Washington Twp.
Edon Twp.
Fallsbury Twp.
Monroe Twp.
JOHNSTOWN
Liberty Twp.
McKeen Twp.
ST. LOUISVILLE
Newton Twp.
Mary Ann Twp.
Perry Twp.
ALEXANDRIA
Granville Twp.
Jersey Twp.
St Albans Twp.
Newark Twp.
HANOVER
Hanover Twp.
NEW ALBANY
GRANVILLE
NEWARK
Madison Twp.
Jersey
Granville South
HEATH
Beechwood Trails
PATASKALA
Harrison Twp.
Union Twp.
Franklin Twp.
Hopewell Twp.
Licking Twp.
REYNOLDSBURG
HEBRON
Etna
Etna Twp.
KIRKERSVILLE
BUCKEYE LAKE
Jacksontown
Bowling Green Twp.
Harbor Hills
Thornport
Brownsville
Nashport
Morne
Hartford
Utica
Johnstown
Granville
Newark
Heath
Hebron
Kirkersville
Buckeye Lake
Reynoldsburg
Pataskala
New Albany
Alexandria
Hanover
Nashport
Brownsville
Thornport
Harbor Hills
Jacksontown
Etna

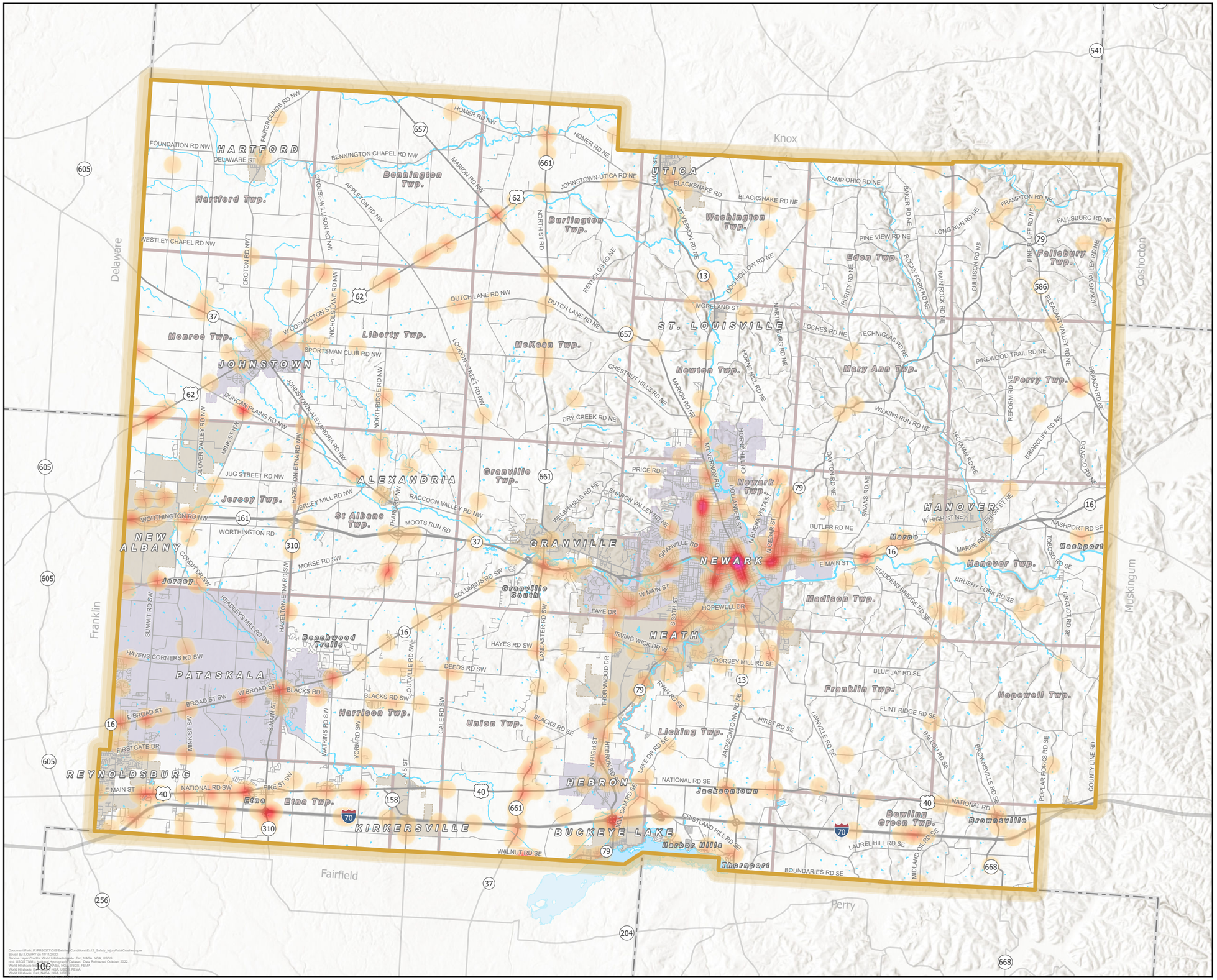

Exhibit 12

Fatal and Serious Injury Crashes

Heatmap of Fatal and Serious Injury Crashes

Crashes Per Square Mile

50

0

Reference Layers

- Licking County Boundary
- Township Boundaries
- Municipalities
- Unincorporated Areas

0 1 2 Miles

Last Updated: 11/11/2022

BURGESS & NIPLE

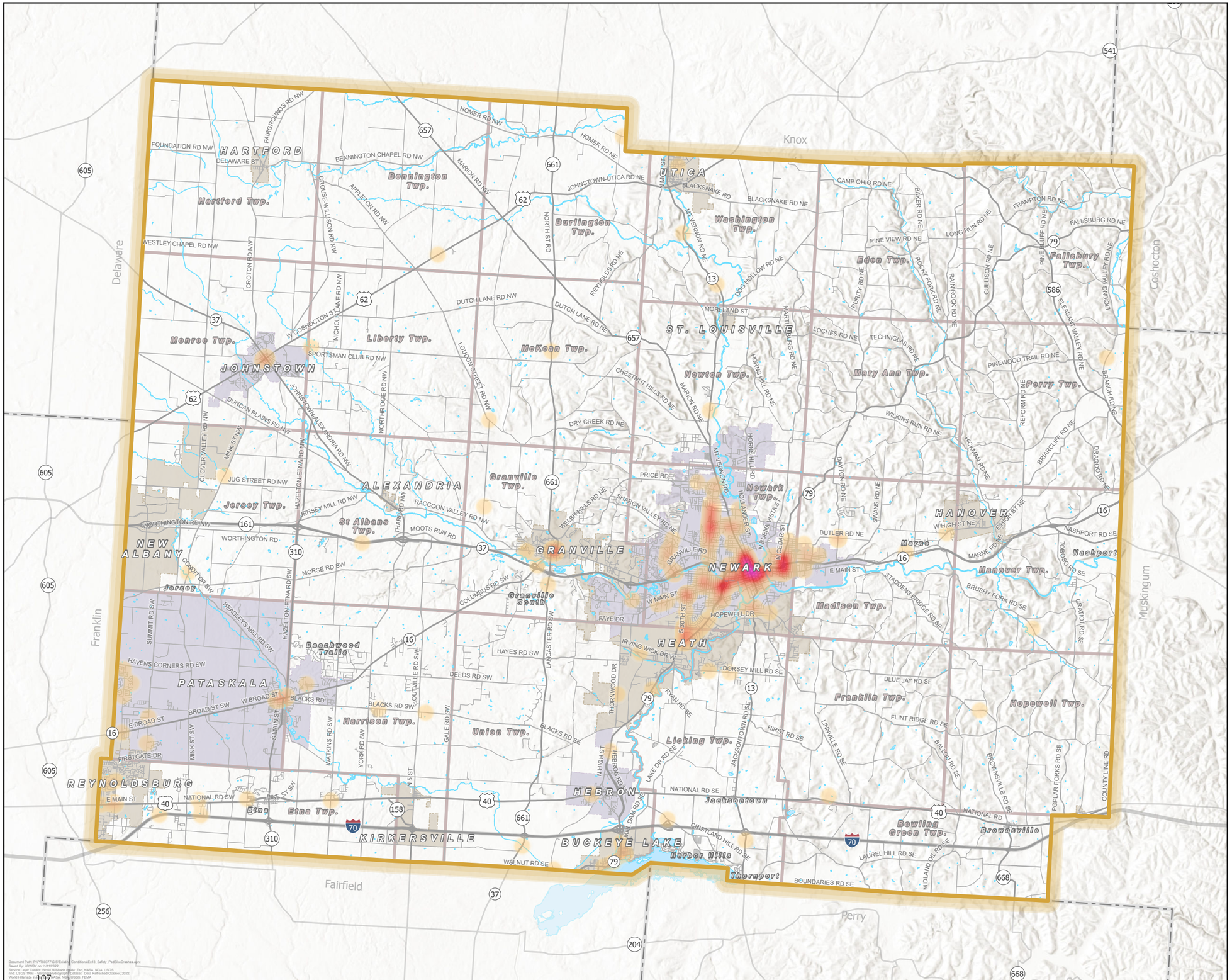
Knox
Delaware
Coshocton
Franklin
Muskingum
Fairfield
Perry
HARTFORD
Hartford Twp.
Benhington Twp.
Burlington Twp.
UTICA
Washington Twp.
Edon Twp.
Fallsbury Twp.
Monroe Twp.
JOHNSTOWN
Liberty Twp.
McKeon Twp.
ST. LOUISVILLE
Newton Twp.
Mary Ann Twp.
Perry Twp.
ALEXANDRIA
Granville Twp.
Jersey Twp.
St Albans Twp.
Newark Twp.
HANOVER
NEW ALBANY
GRANVILLE
NEWARK
Hanover Twp.
Nashport
Madison Twp.
Granville South
HEATH
Beechwood Trails
PATASKALA
Franklin Twp.
Hopewell Twp.
Harrison Twp.
Union Twp.
Licking Twp.
REYNOLDSBURG
HEBRON
Etna
Etna Twp.
KIRKERSVILLE
BUCKEYE LAKE
Harbor Hills
Jacksontown
Bowling Green Twp.
Brownsville
Thornport
Exhibit 13
Pedestrian- and Bicyclist-Involved Crashes
Heatmap of Pedestrian- or Bicyclist-Involved Crashes
Crashes Per Square Mile
80
0
Reference Layers
Licking County Boundary
Township Boundaries
Municipalities
Unincorporated Areas
0 1 2 Miles
Last Updated: 11/11/2022
BURGESS & NIPLE