




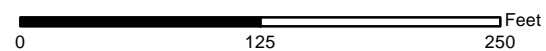
Tax Increment Financing (TIF) District 4, City of Newark, Ohio

-  Parcel
-  TIF 4
-  Street

Legend

TIF Parcel Label Description:
 PARCEL OWNER
 Parcel Occupant
 Auditor's PIN Number

1 inch = 100 feet



February 24, 2016

This map is for planning and analytical purposes only.
 Map Source: Division of Engineering