






# Tax Increment Financing (TIF) District 2, City of Newark, Ohio

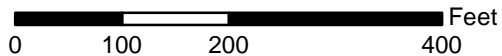
## Legend

-  Parcel
-  TIF 2
-  Street

TIF Parcel Label Description:  
 PARCEL OWNER  
 Parcel Occupant  
 Auditor's PIN Number



1 inch = 180 feet



This map is for planning and analytical purposes only.  
 Map Source: Division of Engineering

Updated: March 21, 2016